

36

Route Guide & Hazard Awareness

***QUEEN'S PARK STATION - PADDINGTON - MARBLE ARCH
VICTORIA - VAUXHALL - CAMBERWELL - NEW CROSS GATE***



THINGS TO REMEMBER

MAKE NOTES ALONG THE WAY!

CHANGEOVER POINT | **NEW CROSS AND CAMBERWELL**

Please read your duty card carefully for the changeover location:

Changeovers will take place in New Cross Garage or on Camberwell New Road at **Stop G** (Sacred Heart School) towards New Cross or on Camberwell New Road at **Stop M** (Sacred Heart School) towards Queen's Park. *Always communicate in advance with iBus if you are late for any reason.*

FULL ROUTE 36 MAP

Between Queen's
Park and Marble
Arch.

3

FULL ROUTE 36 MAP

Between Marble
Arch and
Vauxhall.

4

FULL ROUTE 36 MAP

Between Vauxhall
and Peckham.

5

FULL ROUTE 36 MAP

Between
Peckham and
New Cross.

6

RUNNING LIGHT

From New
Cross Garage to
Queen's Park.

7

RUNNING LIGHT

From Queen's
Park to New Cross
Garage.

8

IN SERVICE

Route guide
from New
Cross Garage to
Queen's Park.

9

IN SERVICE

Route guide
from Queen's
Park to New Cross
Garage.

10

QUEEN'S PARK CLAREMONT ROAD

Terminus point
and map.

11

HARROW RD PRINCE OF WALES

Curtaillment
point and map.

12

PADDINGTON

Turning point
and map.

13

MARBLE ARCH

Curtaillment point
and map.

14

HYDE PARK

Curtaillment point
and map.

15

VICTORIA STATION

Turning point
and map.

16

VAUXHALL

Turning point
and map.

17

CAMBERWELL GARAGE

Curtaillment point
and map.

18

CONTENTS

PECKHAM BUS STATION

Curtailment point and map.

19

NEW CROSS BUS GARAGE

Terminus point and map.

20

NEW CROSS GATE

Alternative terminus point and map.

21

LOCAL HAZARDS

Hazards to be aware of and other points to note.

22

LOCAL HAZARDS

Hazards to be aware of and other points to note.

23

LOCAL HAZARDS

Hazards to be aware of and other points to note.

24

LOCAL HAZARDS

Hazards to be aware of and other points to note.

25

LOCAL HAZARDS

Hazards to be aware of and other points to note.

26

LOCAL HAZARDS

Hazards to be aware of and other points to note.

27

AT THE GARAGE

General information and safety at the garage.

28

CODES & PROCEDURES


Facility codes, curtailment abrv & emergency radio procedure.

29

THINGS TO REMEMBER

Make notes along the way.

30



Route 36 is a high frequency route. Headway is a measurement of the distance or time between buses. You can tell that you are on the correct Headway by using the iBus Headway indicator in the cab.

IMPORTANT: You must keep your bus as close to the middle of the indicator as possible. Take action and drop back if you are closing in to the bus in front.

ROUTE 36 MAP

BETWEEN QUEEN'S PARK & MARBLE ARCH



GO TO
PAGE 4

ROUTE 36 MAP

BETWEEN MARBLE ARCH & VAUXHALL

THIS GUIDE IS
DESIGNED TO
ASSIST YOU ON
ROUTE 36.
ENJOY!

GO TO
PAGE 3



GO TO
PAGE 5

ROUTE 36 MAP

BETWEEN VAUXHALL & PECKHAM

IMPORTANT
IF YOU REQUIRE A
COMFORT BREAK,
PLEASE ADVISE
IBUS

GO TO
PAGE 4

GO TO
PAGE 6

ROUTE 36 MAP

BETWEEN PECKHAM & NEW CROSS GATE

REMEMBER
MOBILE PHONES
ARE NOT ALLOWED
IN THE CAB AT
ANYTIME

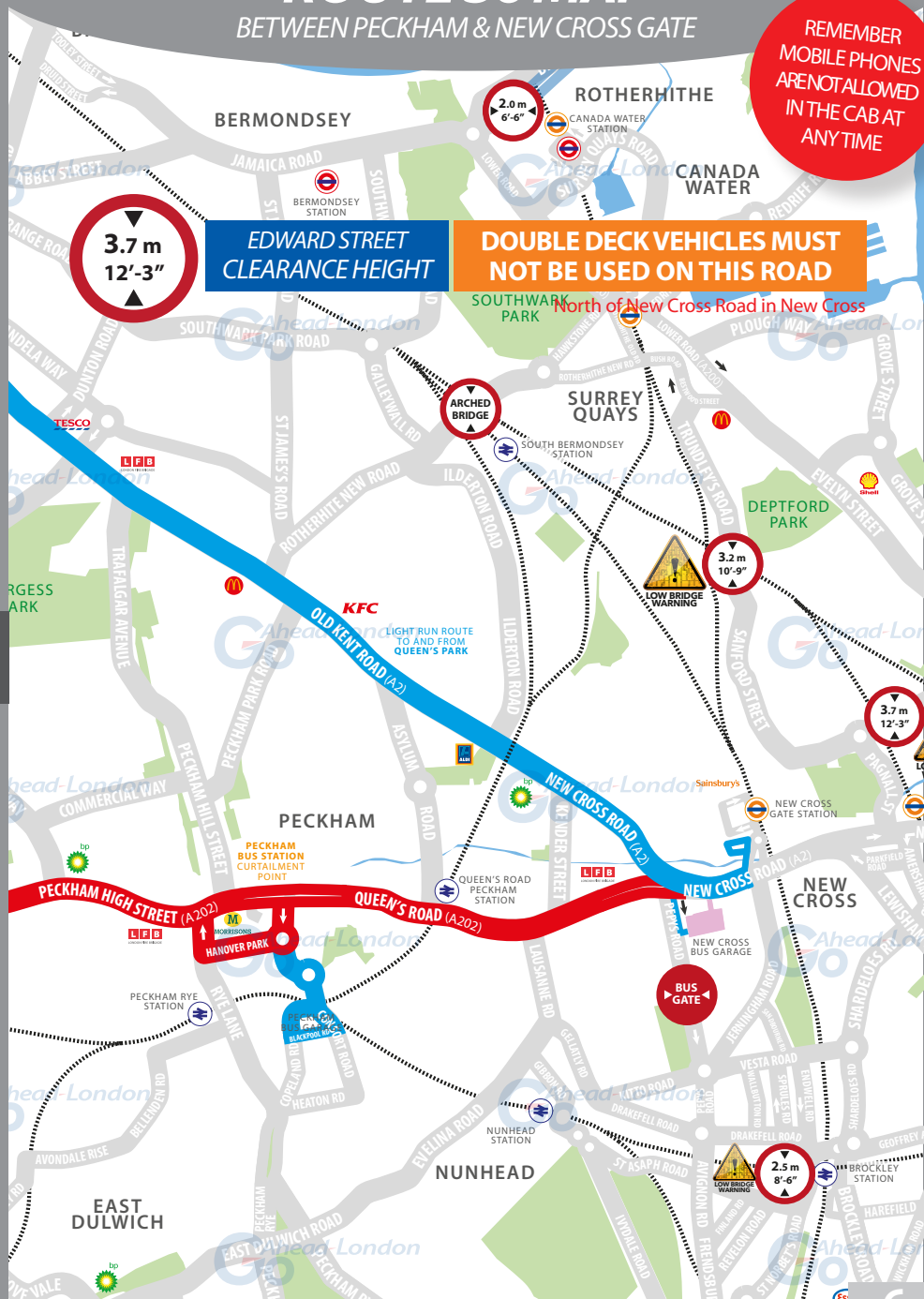
3.7 m
12'-3"

EDWARD STREET
CLEARANCE HEIGHT

DOUBLE DECK VEHICLES MUST
NOT BE USED ON THIS ROAD

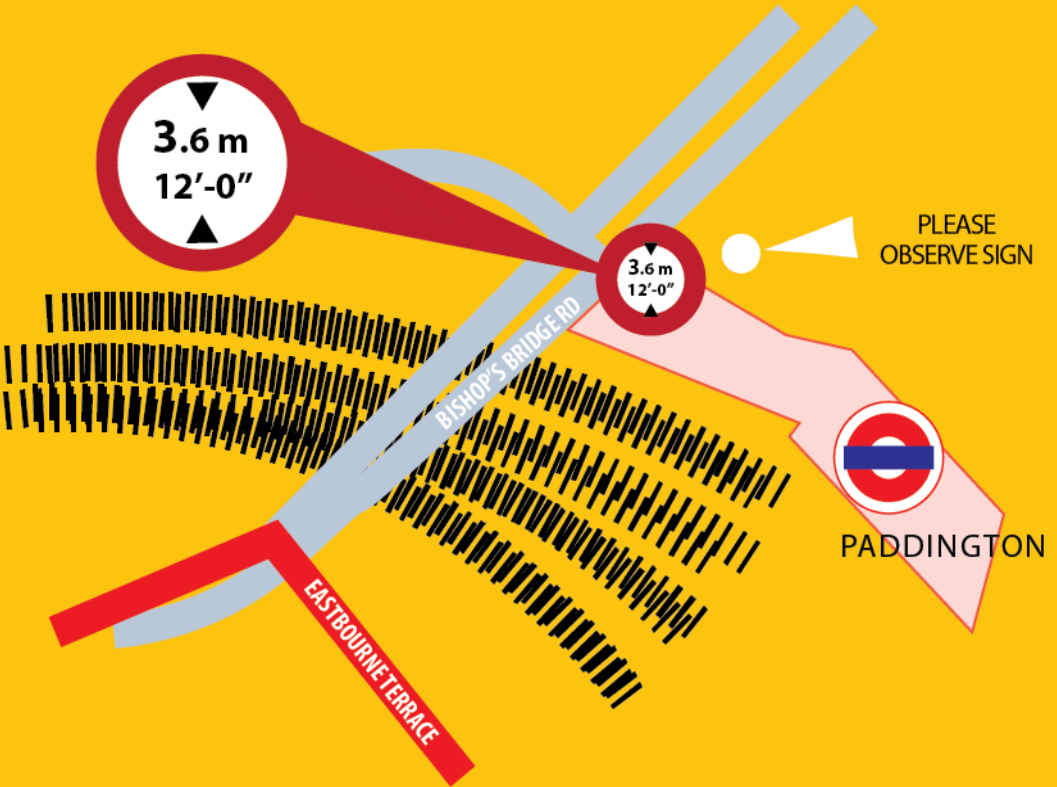
North of New Cross Road in New Cross

GO TO
PAGE 5



BE AWARE.

WARNING LOW BRIDGE ON BISHOPS BRIDGE ROAD



Warning. Low bridge on Bishops Bridge road near Paddington station. Do not go under this bridge under any circumstances. Anticipate and always remain alert.

RUNNING LIGHT

RUNNING OUT OF SERVICE

IMPORTANT
LOG OFF IBUS
IMMEDIATELY
IF RUNNING
LIGHT

TO QUEEN'S PARK CLAREMONT ROAD:

- At **New Cross depot** exit, turn left onto New Cross Road **A2**
- Follow the road towards the right onto New Cross Road **A2**
- At traffic light, continue ahead onto Old Kent Road **A2**
- Continue ahead onto Old Kent Road (*past McDonald's on left*) **A2**
- At roundabout, take (*1st exit*) onto New Kent Road **A201**
- Follow road towards the right at roundabout and stay on the left lane **A3**
- Continue ahead onto Newington Butts (*past Shopping Centre on left*) **A3**
- At traffic light, continue ahead onto Newington Butts **A3**
- At traffic light, turn right onto Kennington Lane and continue ahead **A3204**
- At one-way system, follow the road to the left onto Durham Street
- On one-way system, follow the road to the right onto Harleyford St **A202**
- At traffic light, turn left onto South Lambeth Road **A3036**
- Keep right and turn right onto South Lambeth Place (*under railway bridge*)
- Continue ahead onto Bridgefoot and Vauxhall Bridge **A202**
- Continue ahead onto Vauxhall Bridge Road **A202**
- Follow the road to the left onto Wilton Road (*under office building*)
- Follow Wilton Road to the right (*past Victoria train and bus station on left*)
- At traffic light, turn left onto Victoria Street one-way system **A302**
- At traffic light, continue ahead onto Grosvenor Gardens **A302**
- At traffic light, continue ahead onto Grosvenor Place **A302**
- On one-way system, follow the road to the right onto Piccadilly and keep left
- Turn left onto Park Lane and continue ahead (*Hyde Park on the left*) **A4202**
- Follow road to the left on one-way system onto Cumberland Gate
- Follow road to the right on one-way system onto Cumberland Gate
- Turn right onto Bayswater Road (*Marble Arch on the right*)
- Turn left onto Edgware Road to Westway flyover **A5**
- Turn left onto Harrow Road **A404**
- Continue ahead on Harrow Road to Elgin Avenue junction **A404**
- At traffic light, turn right onto Elgin Avenue
- At traffic light, turn left onto Chippenham Road
- At traffic light, turn left onto Shirland Road (*Chippenham Hotel straight ahead*)
- At mini-roundabout, turn right onto Fernhead Road
- At junction, turn left onto Kilburn Lane one-way system **B413**
- Continue ahead and turn right onto Claremont Road to **stand**

RUNNING LIGHT

RUNNING OUT OF SERVICE

IMPORTANT
LOG OFF IBUS
IMMEDIATELY
IF RUNNING
LIGHT

TO NEW CROSS GATE BUS GARAGE:

- From **stand**, continue ahead on Claremont Road
- At junction, turn left onto Kilburn Lane and onto one-way system **B413**
- Follow Premier Corner one-way system to the right **B413**
- Turn right onto Salusbury Road **B413**
- At junction, continue ahead onto Fernhead Road
- At mini-roundabout, turn left onto Shirland Road
- At traffic light, turn right onto Chippenham Road (*Chippenham Hotel on left*)
- Continue ahead past traffic light onto Chippenham Road
- At traffic light, turn left onto Harrow Road **A404**
- Continue ahead on Harrow Road via Warwick Ave to Edgware Rd junction
- At traffic light, turn right onto Edgware Road to Marble Arch **A5**
- At traffic light, turn left onto Marble Arch and right onto Park Lane **A4202**
- Continue ahead on Edgware Road to Hyde Park Corner **A4202**
- Follow the road left onto one-way system and right onto Duke of Wellington Place
- Follow the road to the right on Duke of Wellington Place
- Turn left onto Grosvenor Place **A302**
- Follow the road onto Lower Grosvenor Place and Bressenden Place
- At traffic light, turn right onto Victoria Street **A302**
- At traffic light, turn left onto Vauxhall Bridge Road **A302**
- Continue ahead onto Vauxhall Bridge and Bridgefoot **A202**
- At traffic light, continue ahead onto Kennington Lane (*Bus Station on right*)
- Keep left and continue onto Kennington Lane (*Tesco on the right*)
- At the end of Kennington Lane, turn left onto Newington Butts **A3**
- Follow one-way system onto New Kent Road (*3rd exit*) **A202**
- At one-way system, take (*3rd exit*) onto Old Kent Road **A201**
- Continue ahead onto Old Kent Road (*past McDonald's on right*) **A2**
- At traffic light, continue ahead onto New Cross Road **A2**
- Follow the road towards the left onto New Cross Road **A2**
- Turn right into New Cross Garage to **stand**



PORTOBELLO ROAD
CLEARANCE HEIGHT

DOUBLE DECK VEHICLES MUST
NOT BE USED ON THIS ROAD

West of Harrow Road in Ladbroke Grove

ROUTE DIRECTIONS

RUNNING IN SERVICE

NEVER
DIVERT OFF
LINE-OF-ROUTE
UNLESS ADVISED
BY IBUS

TO QUEEN'S PARK CLAREMONT ROAD:

- From **stand** at New Cross Garage, turn left onto New Cross Road **A2**
- At traffic light, turn left onto New Cross Road (*past New Cross Garage*) **A2**
- At traffic light, keep left on Queen's Road (*past Queen's Rd Peckham stn*) **A202**
- Continue ahead onto Peckham High Street **A202**
- Turn left onto Clayton Road (*Peckham Police Station on right*)
- At roundabout, take (*2nd exit*) onto Hanover Park
- At traffic light, turn right onto Rye Lane
- At traffic light, turn left onto Peckham High Street and Peckham Road **A202**
- Continue ahead onto Camberwell Church Street and Camberwell New Road
- At traffic light (junction of Clapham Rd), continue ahead onto Harleyford St
- Continue ahead onto Kennington Oval (*Oval Cricket Ground on right*) **A202**
- Continue ahead onto Harleyford Road **A202**
- At traffic light, turn left onto South Lambeth Road (one-way system) **A3036**
- At traffic light, turn right onto Parry Street (*under railway bridge*) **A3036**
- Turn right onto Bondway and into Vauxhall Bus Station
- Exit Vauxhall Bus Station and continue ahead onto Bridgefoot
- Continue ahead onto Vauxhall Bridge and Vauxhall Bridge Road **A202**
- Follow the road left onto Neathouse Place (*under building*)
- Turn right onto Wilton Road (*past Victoria Train and Bus Station on left*),
- At traffic light, turn left onto Victoria Street **A302**
- Continue ahead onto Grosvenor Gardens and Grosvenor Place **A302**
- On one-way system, follow the road to the right onto Piccadilly and keep left
- Turn left onto Park Lane and continue ahead (*Hyde Park on the left*) **A4202**
- Follow road to the left on one-way system then right onto Cumberland Gate
- Turn right onto Bayswater Road (*Marble Arch on the right*)
- Turn left onto Edgware Road and then left onto Sussex Gardens **A5**
- Turn right onto Norfolk Place and then left onto Praed Street **A4205**
- Turn right onto Eastbourne Terrace and left onto Bishop's Bridge Road **A4206**
- Turn right onto Porchester Road (*Waitrose on the right*)
- After bridge and flyover, turn left onto Harrow Road **A404**
- At traffic light, turn right onto Elgin Avenue and left onto Chippenham Road
- At traffic light, turn left onto Shirland Road (*Chippenham Hotel straight ahead*)
- At mini-roundabout, turn right onto Fernhead Road
- At junction, turn left onto Kilburn Lane one-way system **B413**
- Continue ahead and turn right onto Claremont Road to **stand**

ROUTE DIRECTIONS

RUNNING IN SERVICE

IMPORTANT
PLEASE ENSURE
YOU USE YOUR
RIBAS KEY ON
EVERY TRIP

TO NEW CROSS GATE BUS GARAGE:

- From **stand**, continue ahead on Claremont Road
- At junction, turn left onto Kilburn Lane and onto one-way system **B413**
- Follow Premier Corner one-way system to the right **B413**
- Turn right onto Salusbury Road **B413**
- At junction, continue ahead onto Fernhead Road
- At mini-roundabout, turn left onto Shirland Road
- At traffic light, turn right onto Chippenham Road (*Chippenham Hotel on left*)
- At traffic light, turn right onto Elgin Avenue and left onto Harrow Road **A404**
- Continue ahead on Harrow Road then keep on right lane towards Bayswater
- At traffic light, turn right onto Lord Hills Bridge and onto Porchester Road
- At traffic light, turn left onto Bishop's Bridge Road **A4206**
- At traffic light, turn right onto Eastbourne Terrace (*Paddington Station on left*)
- At traffic light, turn left onto Praed Street **A4205**
- At traffic light, turn right onto Edgware Road continue to Marble Arch **A5**
- At traffic light, turn left onto Marble Arch and right onto Park Lane **A4202**
- Continue ahead on Edgware Road to Hyde Park Corner **A4202**
- Follow the road left onto one-way system and right onto Duke of Wellington Pl
- Follow the road to the right on Duke of Wellington Place
- Turn left onto Grosvenor Place (*Buckingham Palace Garden on the left*) **A302**
- At traffic light, turn left onto Lower Grosvenor Place **A302**
- At traffic light, turn right onto Buckingham Palace Road **A3214**
- Turn left onto Terminus Place (*for Victoria Station*)
- Exit Victoria Bus Station and continue ahead on Wilton Road and keep right
- Turn right onto Vauxhall Bridge Road and Vauxhall Bridge **A302**
- At traffic light (junc of Albert Embankment), turn right into Vauxhall Bus Station
- Exit Vauxhall Bus Station and turn right onto Kennington Lane (*under bridge*)
- Continue ahead onto Kennington Lane one-way system **A3204**
- Turn right onto Durham Street one-way system **A202**
- Follow the road towards the left onto Harleyford Road **A202**
- Continue ahead onto Kennington Oval (*Oval Cricket Ground on the left*) **A202**
- At traffic light, continue ahead onto Camberwell New Road **A202**
- Continue ahead onto Camberwell Green (South side) **A202**
- Continue ahead onto Peckham Rd, Peckham High St and Queen's Road **A202**
- At traffic light, follow the road to the right onto New Cross Road **A202**
- Turn right into New Cross Garage to **stand**

QUEEN'S PARK

TERMINUS POINT

SWITCH THE
ENGINE OFF
WHILST AT THE
STAND

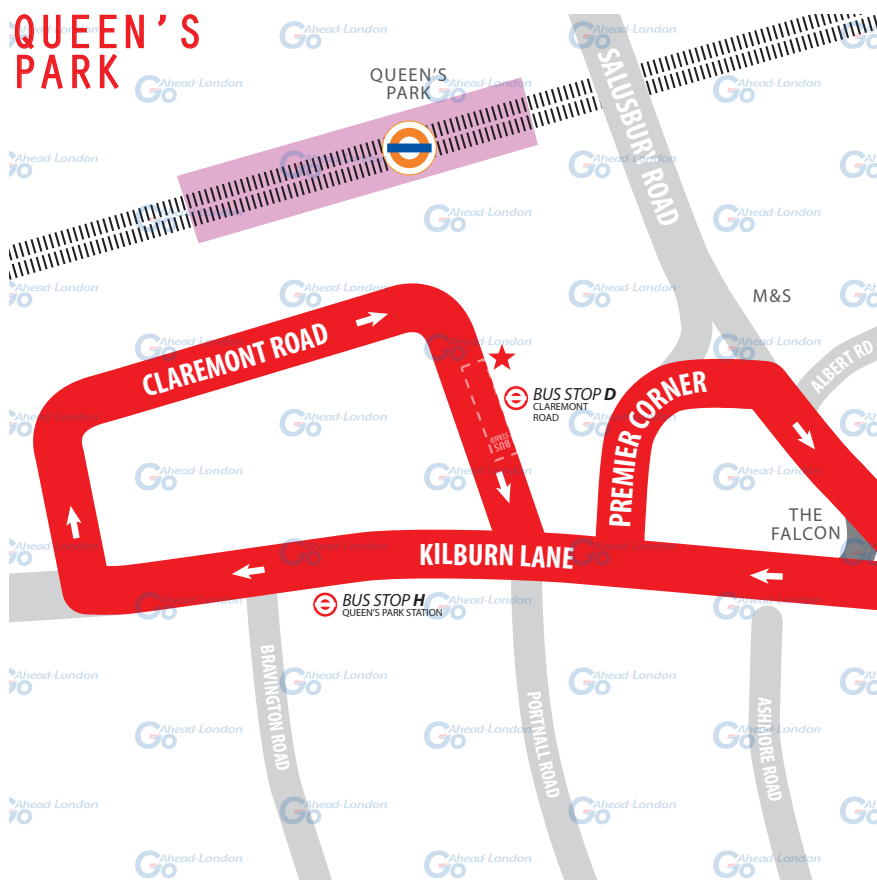
From New Cross. Proceed from Kilburn Lane via Claremont Road (West And North And East Arms) to stand.

Set down on Kilburn Lane at **BUS STOP H**.

Towards New Cross. Pick up on Claremont Road at **BUS STOP D**.

Public stand for three buses on east side of Claremont Road (eastern arm). No more than 2 buses on Route 36 should be scheduled to stand at any one time.

Blind display: **QUEEN'S PARK**.



HARROW ROAD

CURTAILMENT POINT

NEVER
DIVERT OFF
LINE-OF-ROUTE
UNLESS ADVISED
BY IBUS

From New Cross. Proceed from Harrow Road via Chippenham Road and Elgin Avenue to stand. Set down on Elgin Avenue on **BUS STAND**.

Towards New Cross. Depart stand via Elgin Avenue.

Pick up on Elgin Avenue at **BUS STOP F**.

Public stand for three buses on south side of Elgin Avenue in 2 parts.

Blind display: **HARROW ROAD/ELGIN AVENUE**.



PADDINGTON

TURNING POINT

TURNING
POINT ONLY.
BUSES MUST NOT
STAND.

From New Cross. Proceed from Praed Street via Craven Road, Westbourne Terrace, Sussex Gardens and Spring Street. Set down on Praed Street at **BUS STOP F**.

Towards New Cross. From stand, depart to Praed Street. Serve **BUS STOP H**.

Turning point only - buses must not stand. **Blind display:** **PADDINGTON**.



MARBLE ARCH

CURTAILMENT POINT

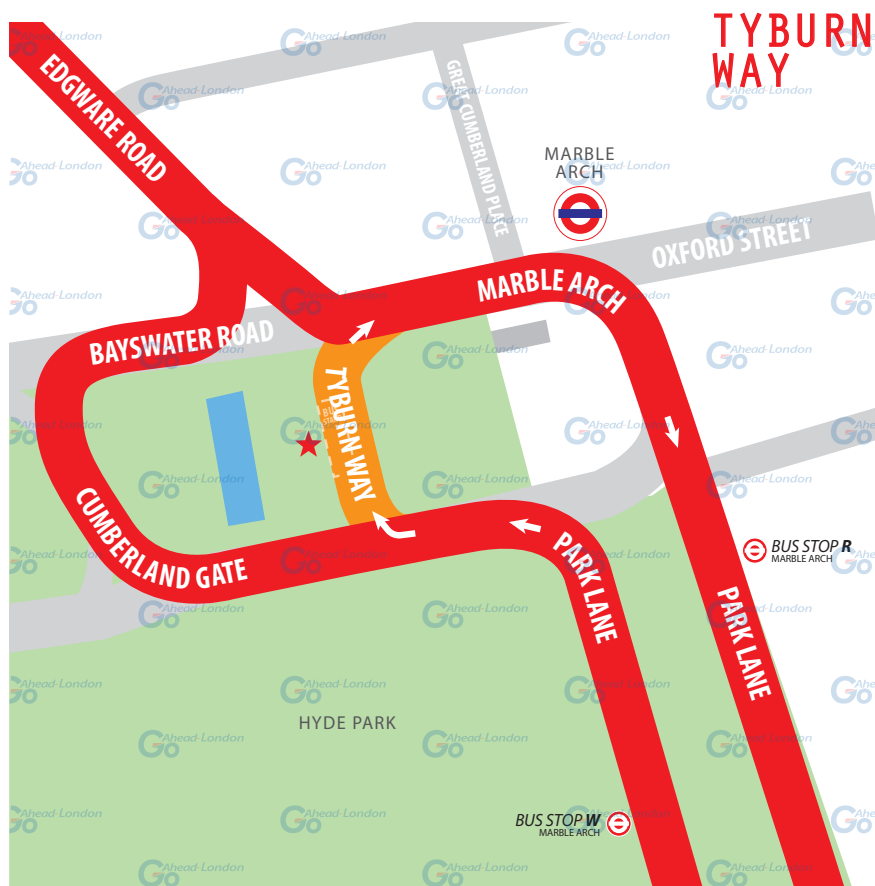
SWITCH THE
ENGINE OFF
WHILST AT THE
STAND

From New Cross. Proceed from Park Lane via Cumberland Gate and Tyburn Way to stand. Set down on Elgin Avenue at **BUS STOP W.**

Towards New Cross. Depart stand via Marble Arch one-way system. Pick up on Park Lane at **BUS STOP R.**

Public stand for three buses on west side of Tyburn Way.

Blind display: **MARBLE ARCH.**



HYDE PARK CORNER

CURTAILMENT POINT

SWITCH THE
ENGINE OFF
WHILST AT THE
STAND

From New Cross. Proceed from Grosvenor Place via Hyde Park Corner, Park Lane and Achilles Way to stand.

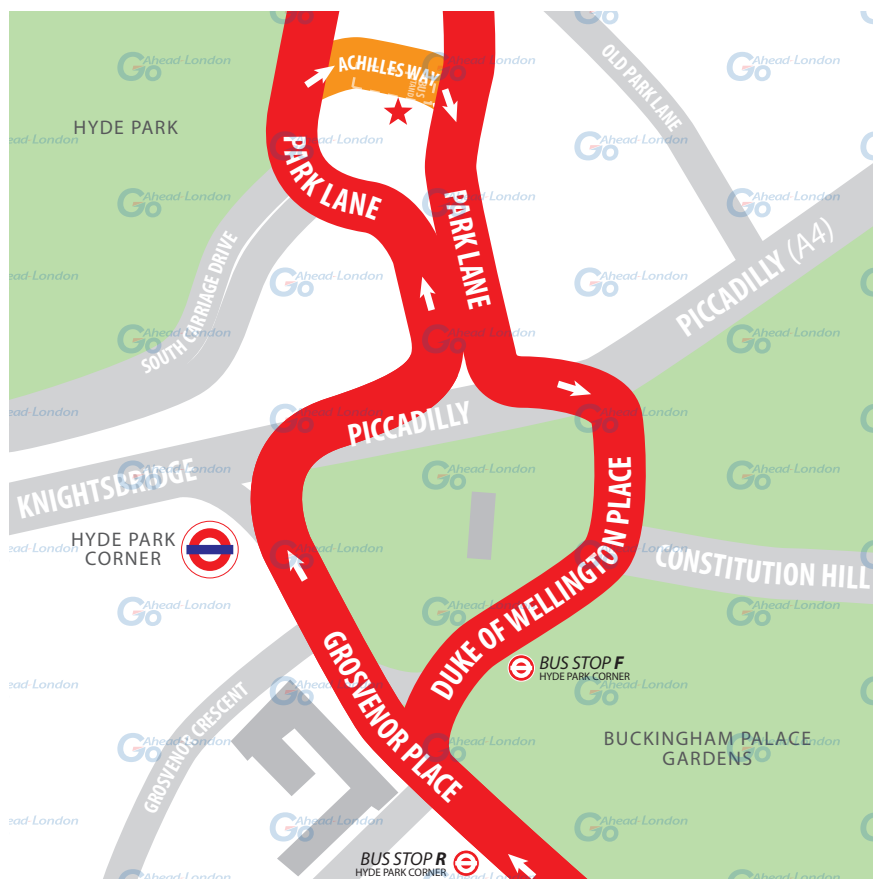
Set down in Grosvenor Place at **BUS STOP K**.

Towards New Cross. Depart stand via Marble Arch one-way system.

Pick up on Duke Of Wellington Place at **BUS STOP F**.

Public stand for two buses on the south side (offside) of Achilles Way.

Blind display: **HYDE PARK CORNER**.



VICTORIA

TURNING POINT

TURNING
POINT ONLY.
BUSES MUST NOT
STAND.

From New Cross. Proceed from Wilton Road via Victoria Street and Buckingham Palace Road. Set down on Wilton Road at **BUS STOP J**.

Towards New Cross. Depart to Terminus Place.
Pick up on Terminus Place at **BUS STOP F**.

From Queen's Park. Proceed from Terminus Place via Wilton Road, Vauxhall Bridge Road and Neathouse Place. Set down on Terminus Place at **BUS STOP F**.

Towards Queen's Park. Depart to Wilton Road.
Pick up on Wilton Road at **BUS STOP J**.

Turning point only - buses must not stand. **Blind display: VICTORIA.**



VAUXHALL

TURNING POINT

10

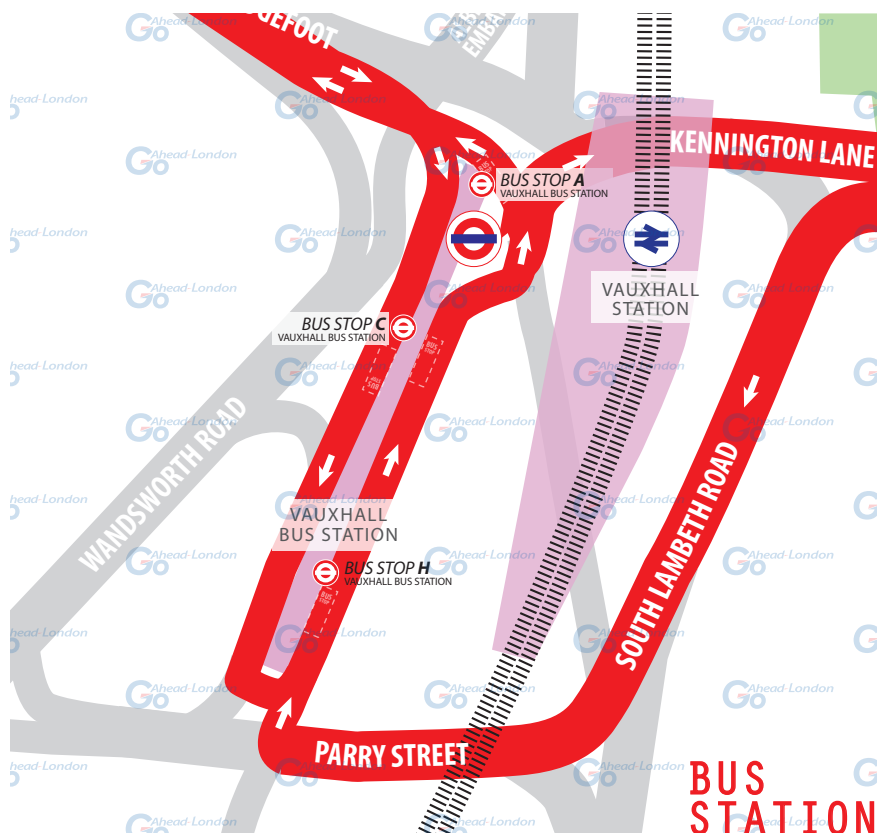
From New Cross. Proceed from South Lambeth Road via Parry Street and Vauxhall Bus Stn to stand. Set down in Vauxhall Bus Stn at **BUS STOP H**.

Towards New Cross. Depart via Vauxhall Bus Station.
Pick up in Vauxhall Bus Station at **BUS STOP C**.

From Queen's Park. Proceed from Vauxhall Bus Station direct to stand.
Set down in Vauxhall Bus Station at **BUS STOP C**.

Towards Queen's Park. Depart via Vauxhall Bus Station.
Pick up in Vauxhall Bus Station at **BUS STOP A**.

Turning point only - buses must not stand. **Blind display: VAUXHALL.**



CAMBERWELL GARAGE

CURTAILMENT POINT

PLEASE CHECK
TRIP NUMBER
ON ETM BEFORE
DEPARTING

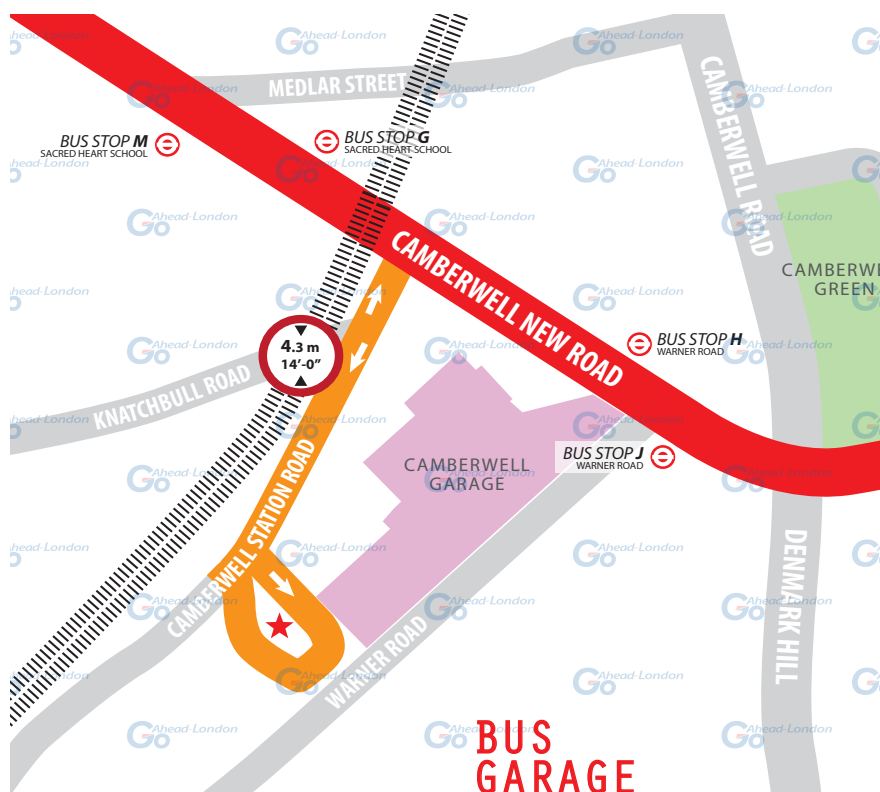
From New Cross. Proceed from Camberwell New Road via Camberwell Station Road and Station Terrace to stand. Set down on Camberwell New Road at **BUS STOP J**.

Towards New Cross. Depart via Station Terrace and Camberwell Station Road to Camberwell New Road. Pick up on Camberwell New Road at **BUS STOP H**.

From Queen's Park. Proceed from Camberwell New Rd via Camberwell Station Rd and Station Terrace to stand. Set down on Camberwell New Rd at **BUS STOP G**.

Towards Queen's Park. Depart via Station Terrace and Camberwell Station Road to Camberwell New Road. Pick up on Camberwell New Road at **BUS STOP M**.

Private stand in Camberwell Bus Garage. **Blind display:** **VAUXHALL**.



PECKHAM

CURTAILMENT POINT

IMPORTANT
IF YOU REQUIRE A
COMFORT BREAK,
PLEASE ADVISE
IBUS

From New Cross. Proceed from Peckham High Street via Peckham Bus Station to stand. Set down on Queen's Road at **BUS STOP QC.**

Towards New Cross. Depart via Peckham Bus Station to Peckham High Street. Pick up on Peckham High Street at **BUS STOP G.**

From Queen's Park. Proceed from Peckham High Street via Peckham Bus Station to stand. Set down on Peckham High Street at **BUS STOP B.**

Towards Queen's Park. Depart via Peckham Bus Station and Peckham High Street to Clayton Road. Pick up on Clayton Road. at **BUS STOP J.**

Private stand in Peckham Bus Station. Buses to stand abreast in 2 portions. All buses must be fitted with an audible-reversing device. **Blind display: PECKHAM.**



NEW CROSS GATE

TERMINUS POINT

5

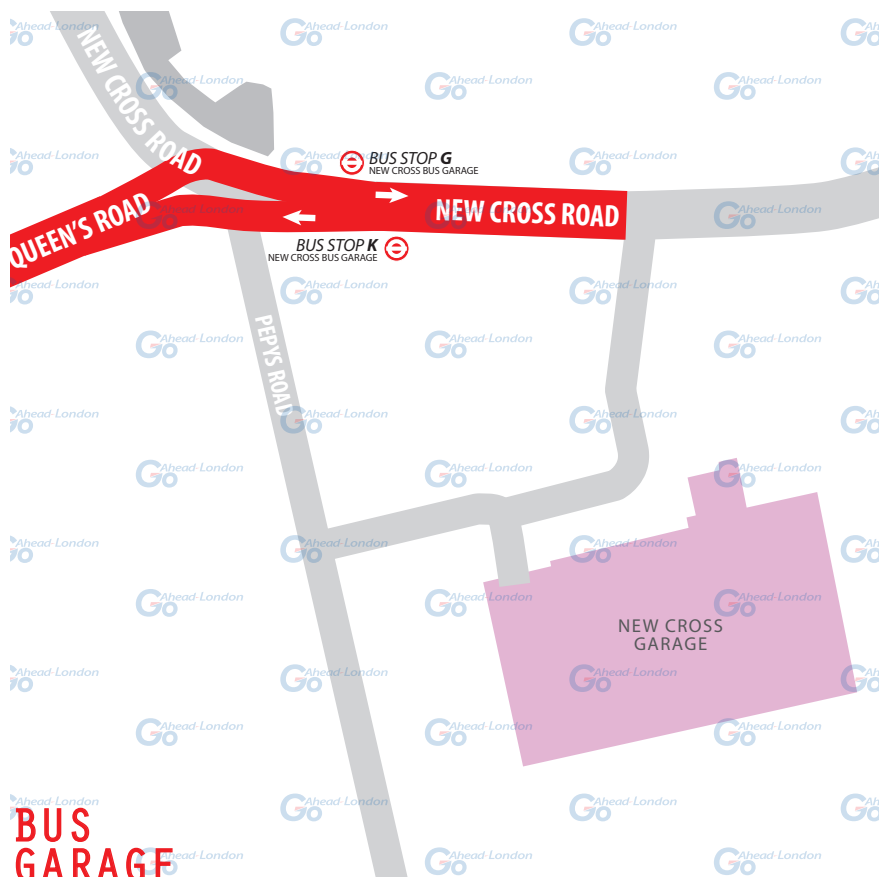
From New Cross. Proceed from New Cross Road via New Cross Bus Garage to stand. Set down on New Cross Road at **BUS STOP G.**

Towards New Cross. Depart via New Cross Bus Garage to New Cross Road. Pick up on New Cross Road at **BUS STOP K.**

Please adhere to the garage speed limit when driving through the garage and ensure your headlights are on at all times.

Private stand in New Cross Garage on south side of New Cross Road.

Blind display: **NEW CROSS GATE.**



ALTERNATIVE STAND IF ADVISED

Outside these times, please use Sainsbury's Access Road to turn.

The last and first bus stop remains the same. **Blind display:** *NEW CROSS GATE.*



LOCAL HAZARDS & POINTS TO NOTE

FULL RISK ASSESSMENT VIEWABLE UPON REQUEST



CARE & CAUTION | NEW CROSS GARAGE

Drivers crossing from garage stand/stop line at the top. Watch for bus and driver movements and always stop at the stop line (crossing). Slope entering NX garage times 0800 to 1900 M-F / 0900 to 1800 weekends and bank holidays.

VOLUME OF VEHICLES | SLOPE ONTO NEW CROSS ROAD

Volume of parked vehicles, cyclists and e-scooters. When leaving the garage, be aware of parked vehicles on the right hand side outside the Synagogue, particularly on Sundays which makes it difficult to see approaching traffic when you exit the garage into New Cross Road. Look out for cyclist and e-scooters.

VERY BUSY JUNCTION | NEW CROSS ROAD

Hazardous left turn, pedestrians. Care and caution turning left out of the garage, watch out particularly for motorbikes and cyclists overtaking. Look out for pedestrians crossing the garage entry/exit gangway.

BUSY PEDESTRIAN AREA | NEW CROSS GARAGE BUS STOP

Busy interchange area with high volumes of pedestrians running for buses. Care and caution. Maintain observation and low speed when approaching this area.

ROAD NARROWS | ERIANGER ROAD / QUEEN'S ROAD

Road narrows due to Cycle Superhighway. Be aware of cyclists at this location as the road narrows remain behind them until it is safe to overtake.

FIRE STATION | QUEEN'S ROAD

Give way to emergency vehicles exiting/entering the fire station.

ACCIDENT HOTSPOT | POMEROY STREET/QUEEN'S ROAD

Bus lane at the lights ends and other traffic lane in the offside merges into one lane towards New Cross Garage. ACCIDENT HOTSPOT with vehicles on offside, check O/S mirror before proceeding. For vehicles on the O/S, give a hand signal if required to hold back vehicles and be prepared to give way.

NARROW ROAD | QUEEN'S ROAD STATION

Islands in the middle of the road narrows, so only one vehicle can take the space. Keep back when cyclists are ahead as there is not enough room for both parties. Look out for pedestrians not using the crossing.

LOCAL HAZARDS & POINTS TO NOTE

FULL RISK ASSESSMENT VIEWABLE UPON REQUEST



MULTIPLE HAZARDS | HANOVER PARK / RYE LANE

Keep headlights on and proceed with care and caution, particularly at weekends due to heavy pedestrian movement. Look out for cyclists. Change in road layout with new dropped kerbs and bus access only area. One-way bus only traffic and two-way cycle traffic. Keep headlights on and proceed with care and caution particularly at weekends due to heavy pedestrian/cycle movement. When turning right from Hanover Park onto Rye Lane, beware of cyclists jumping the red signal from the left into the pedestrian's area. Before completing the right turn, please make one final check for cyclists.

CYCLISTS | PECKHAM HILL JUNC PECKHAM HIGH ST

Care and caution. Always maintain observation, maintain low speed when approaching this area. Look out for pedestrians and cyclists.

BOX JUNCTION | CAMBERWELL - DENMARK HILL JUNC

Vehicles blocking box junction. Watch out for vehicles doing a u-turn to gain access to Denmark Hill (towards New Cross) and for vehicles stopping suddenly in the box junction due to heavy traffic at peak times. Be aware of cyclists and obey the 20-mph speed limit.

VOLUME OF PEDESTRIANS | CAMBERWELL NEW ROAD

Heavy volume of pedestrian activity, especially during peak hours and school term. Drivers should exercise care and caution. Look out for cyclists. Always exercise care and caution when approaching the loading bay outside Tesco and be ready to stop for pedestrians attempting to cross the road. Look out for pedestrians that might not have noticed oncoming traffic when stepping onto the road.

CONTRAFLOW BUS LANE | KENNINGTON PARK

Cycle Superhighway with contraflow lane ahead. Exercise extreme caution due to the road layout. Look out for pedestrians.

ROAD LAYOUT | HARLEYFORD STREET / OVAL

The new road layout means that the bus lane now merges with normal traffic. New Cycle Superhighway. Exercise extreme caution due to the road layout. Look out for motorists and cyclists unfamiliar with the road layout.

LOCAL HAZARDS & POINTS TO NOTE

FULL RISK ASSESSMENT VIEWABLE UPON REQUEST



SCHOOL | ARCHBISHOP TENISON'S ACADEMY

Heavy volume of pedestrian activity during peak hours and school term.

VOLUME OF PEDESTRIANS | OVAL CRICKET GROUND

Exercise extreme caution when cricket is on due to excessive volume of pedestrians going to/from the game. Normal diversion may be implemented.

CYCLISTS | VAUXHALL ONE-WAY SYSTEM

Harleyford Road into Vauxhall one-way system towards Queens Park. Cyclists moving across heading towards the Vauxhall Bus Station. Be aware of cyclists.

STOP LINE | VAUXHALL BUS STATION EXIT TOWARDS NX

Stop line and cyclists. Be sure to stop at the stop line as vehicles approaching from the left have priority, lookout for cyclists.

MULTIPLE HAZARDS | VAUXHALL BUS STN EXIT TWDS NX

Volume of pedestrians and tourists. Be aware of large volumes of pedestrians and tourists in the bus station, especially at peak times. After the last bus stop on Nine Elms Lane, go over to the third lane. Care and caution with traffic not giving right of way. Always observe the 20 mph speed limit. Be aware of all bus movements as the station has multiple entry/exit points.

ACCIDENT HOTSPOT | VAUXHALL BUS STN EXIT TWDS QP

Exit and entry to bridge (north side) - Millbank / Grosvenor Road. Exit and entry to bridge narrows - ACCIDENT HOT SPOT When travelling N/B, be aware of vehicles on O/S and N/S, stay in bus lane and S/B be aware of vehicles on N/S. Check mirrors before committing to manoeuvre.

CAUTION | VAUXHALL BRIDGE / DRUMMOND GATE

Vehicles in O/S lane wanting to turn left crossing over bus lane. The road was reduced due to Cycle Superhighway. Check O/S mirror for vehicles in the outside lane signalling to turn left. Look out for cyclists and pedestrian crossing.

TAXI MOVEMENTS | VAUXHALL BRIDGE ROAD

Taxis pulling out in front of buses. Care and caution when moving onto Bridge Place. Be aware that the taxis may suddenly move in or out to pick up and set down passengers.

LOCAL HAZARDS & POINTS TO NOTE

FULL RISK ASSESSMENT VIEWABLE UPON REQUEST



VOLUME OF PEDESTRIANS | WILTON ROAD

Beware of large volume of pedestrians near the bus station, especially at peak times. Look out for cyclists. Be aware of a large volume of pedestrians in the bus station especially at peak times.

MULTIPLE HAZARDS | TERMINUS PLACE [VICTORIA]

Terminus Place reopened to buses and other users after a long term closure. Volume of pedestrians, buses, cyclists, tourists and e-scooters. Victoria Terminus Place was closed to traffic since approximately 2011, however normal bus traffic has resumed. Be aware of a large volume of pedestrians using the bus station especially at peak times. Some pedestrians might filter through traffic or buses and may not be familiar with the new layout of buses gaining access into the Bus Terminus. Look out for tourists and cyclists including e-scooters.

FIXED BARRIERS | NEATHOUSE PLACE

Fixed barriers have the possibility to encourage pedestrians to walk into the main carriageway in Wilton Road. Maintain low speed and beware of pedestrians and be prepared to stop. The barriers may have been drifted further into the road. As a result, the road narrows causing confusion to pedestrians, encouraging them to walk towards the bus movement areas.

TURNING RIGHT | GROSVENOR GARDENS

Turning right onto Grosvenor Gardens. Indicate right and be aware of traffic cutting in the offside to proceed ahead. Look out for cyclists and pedestrians.

ACCIDENT HOTSPOT | HYDE PARK CORNER

This is an accident hot spot area. Cyclists, horse policy, pedestrians. Be aware of the volume of traffic on Hyde Park Corner as it has multiple lanes and vehicles often cut across lanes without warning. Look out for cyclists and pedestrians. Look out for horse-riders, reduce speed and be ready to stop suddenly.

ROAD LAYOUT | PARK LANE

New road layout with shared use. New bus lane, cyclists and single file traffic. Speed limit is 20 mph. Keep to speed limit and look out for motorists unfamiliar with the new road layout. Look out for Cycle Superhighway.

LOCAL HAZARDS & POINTS TO NOTE

FULL RISK ASSESSMENT VIEWABLE UPON REQUEST



MULTIPLE LANES | MARBLE ARCH

Be aware of the volume of traffic at Marble Arch as it has multiple lanes and vehicles often cut across lanes without warning.

MULTIPLE HAZARDS | EDGWARE ROAD

Trixie mirrors, social distancing, people barriers, large volume of pedestrians. Take extra care during the peak hours. The road is narrow here due to social distancing. Use Trixie mirrors to check road positioning and clearance at this bus stop. Look out for pedestrian on the wrong side of peoples barrier.

ONCOMING TRAFFIC | SUSSEX GARDENS/PRAED STREET

Buses have to use the outside lane from oncoming traffic in order to complete turn when approaching Paddington Station. Be aware of oncoming vehicles from the left before committing to manoeuvre.

BUSY PEDESTRIAN AREA | PADDINGTON STATION

Busy interchange, on-going Crossrail works, large volumes of pedestrians, taxis, hotels, tourists. Extreme care and caution to be taken during peak hours due to the large volume of pedestrians. Watch out for mini-cabs doing u-turns.

GIVE WAY | EASTBOURNE TERRACE TWDS QP

Vehicles approaching have priority turning right in front of the bus. Wait at give way lines for vehicles turning (they do not have to signal).

NARROW BUS LANE | EASTBOURNE TERRACE TWDS QP

Caution when passing buses coming from the opposite direction. Towards NX - pedestrians walking in the middle of the road. Hold back behind pedestrians and sound horn if required to warn pedestrians of your presence.

INSUFFICIENT ROOM | CLEVELAND TERRACE

Lane markings for two vehicles but insufficient room for a bus and car. Drivers must take both lanes and proceed with caution

TIGHT RIGHT TURN | BISHOP'S BRIDGE RD TWDS QP

Be aware of traffic on the N/S. Be careful with the swing of the bus, ensure there is space for the bus to turn onto Porchester Road. Look out for pedestrians.

LOCAL HAZARDS & POINTS TO NOTE

FULL RISK ASSESSMENT VIEWABLE UPON REQUEST



HIGH RAISED KERB | ROYAL OAK STATION

Width restriction. Proceed with caution and maintain good observation.

TIGHT LEFT TURN | PORCHESTER RD ONTO HARROW RD

Take two lanes on Harrow Road. Proceed carefully with caution and maintain good observation.

UNPROTECTED ISLAND | HARROW RD / EDGWARE RD

Unprotected island on Harrow Road. Pedestrians and cyclists. Proceed with caution as vehicles may obstruct the carriageway. Look out for cyclists and pedestrians not using the crossing.

TRAFFIC OVERTAKING | LORD HILL BRIDGE TWDS NX

When leaving lights under the flyover, vehicles overtake trying to beat the bus. There is also concrete barriers in the middle of the road. Be aware of vehicles cutting across and let them go first. Use hand signal as an added indicator to hold vehicles back if required.

TIGHT LEFT TURN | BISHOP'S BRIDGE ROAD

Very tight left turn. When positioning the vehicle to the right in order to turn left, causes a gap to open in the nearside. Check mirrors Look out for moving vehicles positioned on the inside lane.

LOW TREES | HARROW ROAD [QUEEN'S PARK]

Suspended parking bays at times. Extreme care and caution due to low trees. Bus drivers must not drive over parking bays at any time.

PARKED VEHICLES | FERNHEAD ROAD

Heavy parking both sides, narrowing the road. Proceed with caution and be prepared to give way.

PARKED VEHICLES | CLAREMONT ROAD

Parked vehicles can make this a tricky road to get around, so proceed with caution. Bus stand - care and caution with uneven curb while stepping on/off the bus.

FULL RRA VIEWABLE UPON REQUEST. EXPIRY DATE: 22-12-2022

AT THE GARAGE

GARAGE AND GENERAL SAFETY INFORMATION

BE VISIBLE
WEAR YOUR
HI-VIS WITHIN
THE GARAGE

GO SLOW!
MANDATORY
SPEED OF 5 MPH
WITHIN THE
GARAGE

BE NOTICED
HEADLIGHTS
ON AT ALL TIMES
IN THE GARAGE

STICK TO
DESIGNATED
PATHS AND
WALKWAYS

NO EXCUSES
PLEASE ABIDE BY
THE RULES. IT'S
MANDATORY!

BE AWARE.
REPORT ALL
HAZARDS
IMMEDIATELY

REMEMBER
LOOK OUT
FOR CYCLISTS
DRIVE SLOWLY

PARK FERRY
VEHICLES WITHIN
DESIGNATED
AREAS

USE THE
HORN WHEN
APPROACHING
CORNERS &
REVERSING

HYBRID BUSES
ARE SILENT. BE
EXTRA CAUTIOUS
WHILST ON THE
MOVE!

FUEL, OIL &
COOLANT SPILLS
CAN MAKE THE
SURFACE SLIPPERY
BE AWARE

FAMILIARISE
YOURSELF WITH
THE GARAGE
SAFETY CODE



AND THINK FIRST!

OTHER INFORMATION

CODES AND EMERGENCY RADIO PROCEDURES

REMAIN CALM:
GIVE ACCURATE
INFORMATION.
WE'RE HERE
TO ASSIST!

ROUTE 36 | CURTAILMENT ABBREVIATIONS:

QP	Queen's Park, Claremont Road	HRP	Harrow Road
PD	Paddington	MA	Marble Arch, Tyburn
HPC	Hyde Park Corner	VIC	Victoria, Bus Station
VX	Vauxhall, Bus Station	CWG	Camberwell Garage
PM	Peckham, Bus Station	NXG	New Cross, Bus Garage

FACILITIES | QUEEN'S PARK & NEW CROSS GARAGE

- **Queen's Park Station.** Toilets facilities inside the underground staff compound. The entrance is on Premier Corner (first bus stop on route). Call at the door and they will let you in to use the toilet.
- **New Cross Bus Garage.** Staff toilets and canteen inside the garage.

CODE RED | EMERGENCY RADIO PROCEDURE

If you require the Emergency Services to attend your vehicle (for example in the event of passenger injury, assault or major RTA), you should contact CentreComm using the radio's Code Red facility. To call CentreComm, **hold down the Code Red button on your vehicle's radio for at least 1 second** until you hear a ringing tone to indicate that your call has been connected. Hold down the foot switch in the cab when you are speaking, and end what you have to say with the word "over" to indicate that you expect a response, or "over and out" if this is the end of your communication. Release the foot switch when you are not speaking. Remember to speak slowly and clearly. Note that you will usually receive a radio call from your depot shortly after you make a Code Red call. **You should not use the radio whilst the vehicle is in motion.**

CODE
GREEN

Call your garage
for non-emergency,
mechanical defects,
help or advise

CODE
BLUE

Call CentreComm
for non-emergency,
incident reporting
or diversions

CODE
RED

Call CentreComm
for emergency
services, passenger
injury or assault